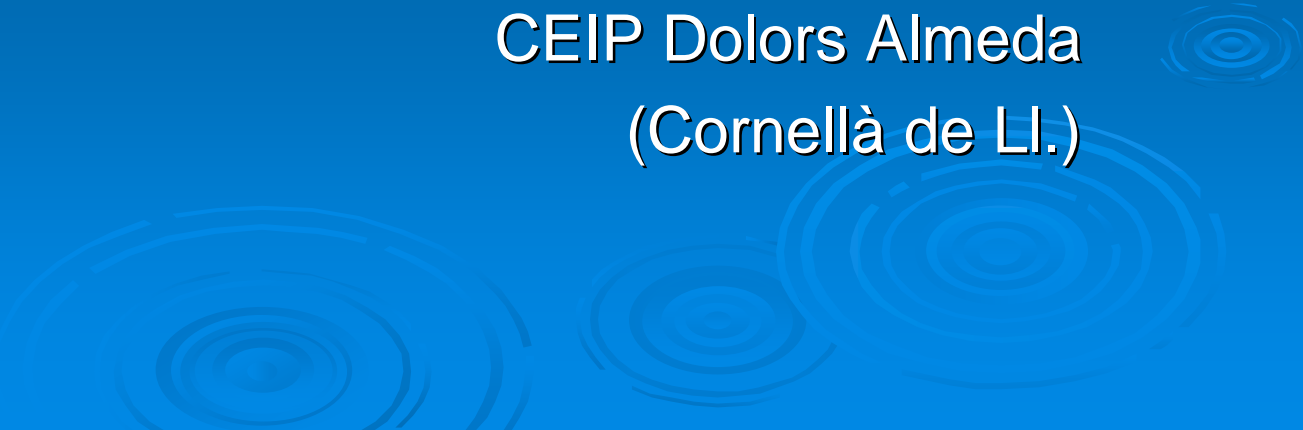


# THE WEATHER

Amparo Sánchez del Casal  
CEIP Dolors Almeda  
(Cornellà de Ll.)

The background of the slide is a solid blue color. At the bottom, there are several faint, concentric circular ripples that resemble water droplets or raindrops, adding a weather-related visual element.

**What's the weather  
like in the  
pictures?**



1





2





3









4





5





**Let's check the  
answers!**







**1. It's raining.**







**2. It's windy.**





**3. It's snowing.**






**4. It's sunny.**





**5. It's cloudy.**





# What's this?



This is a weather station.









# What do we use the weather station for?



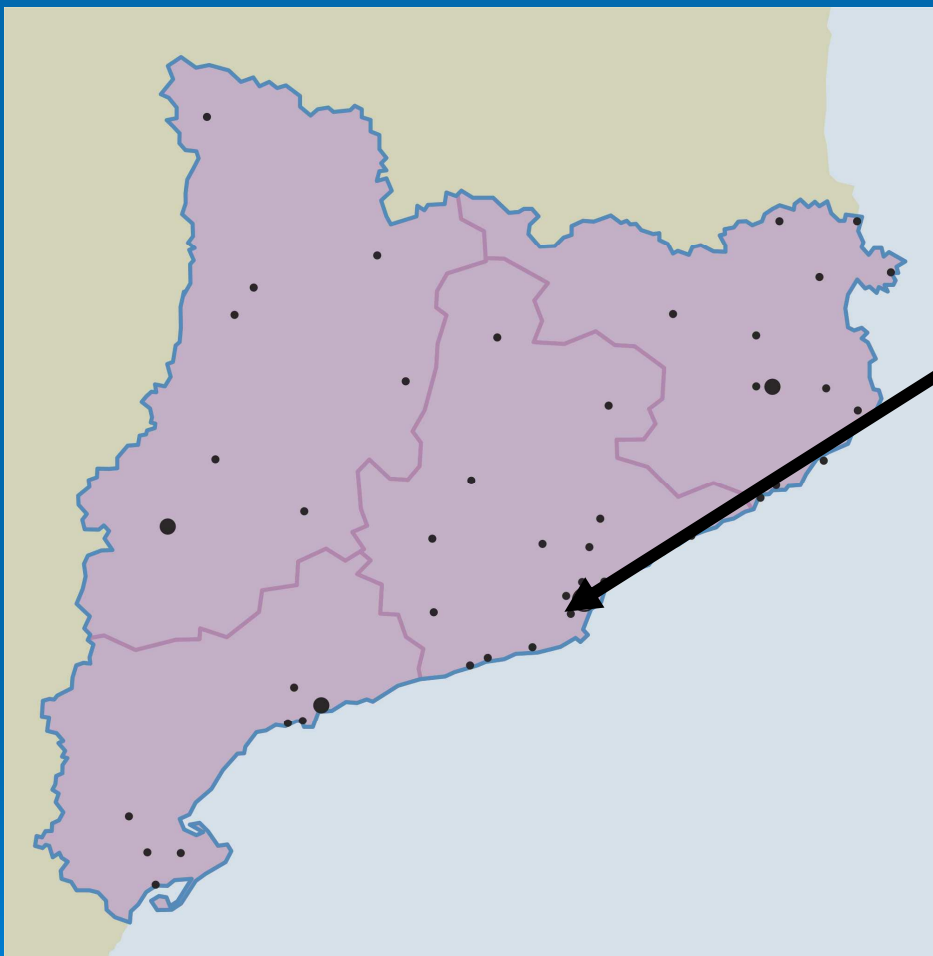
# To report weather information.

APRIL 2008	DAY	Temperature °C	Wind direction	Wind speed <i>kph</i>	Air pressure <i>Mb</i>	Relative humidity %	Rain <i>mm</i>	Sky
1								
2								
3								
4								
...								



Where?





In Cornellà

In Catalonia

# Where is Catalonia?



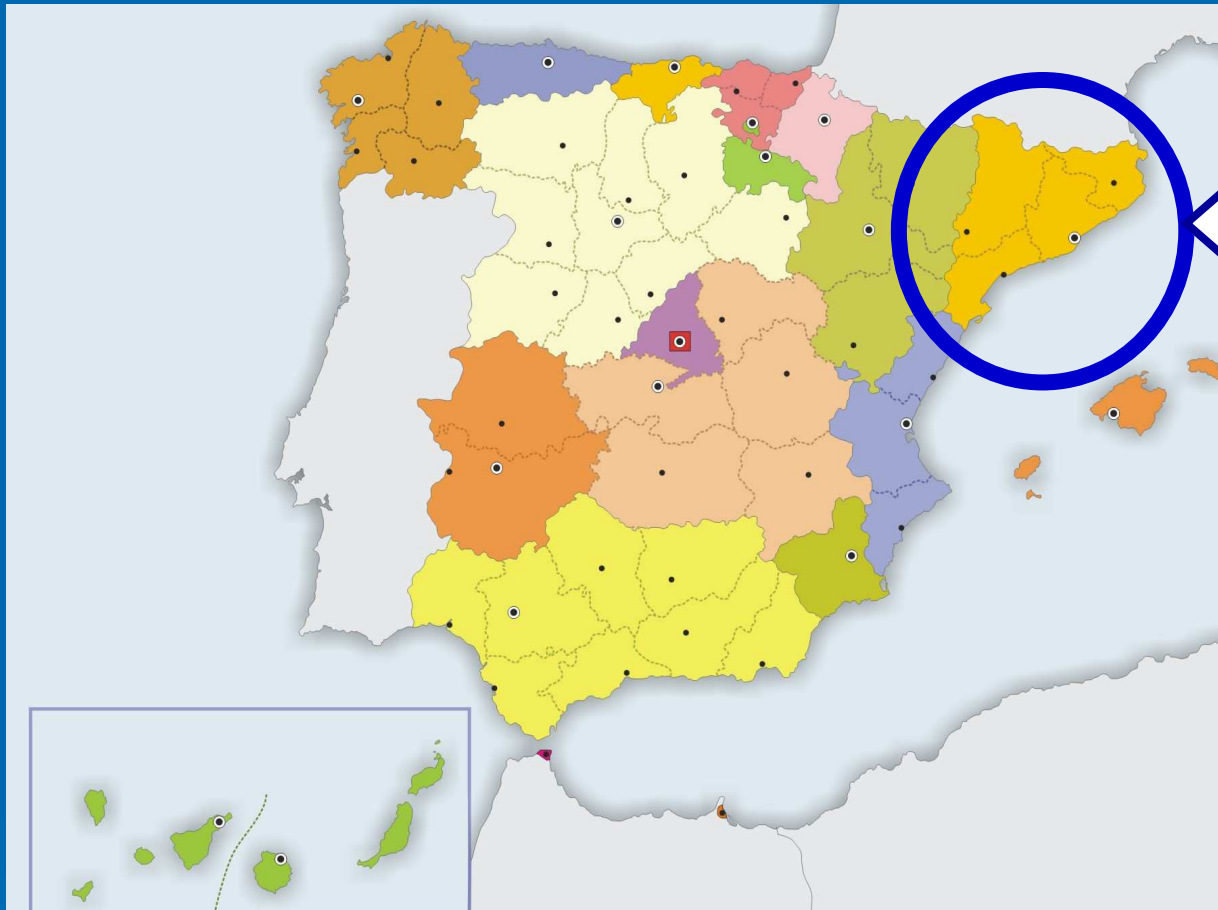
**NORTH**

**WEST**



**EAST**

**SOUTH**



**CATALONIA**

**Catalonia is in the  
North East of Spain**



# Look at the UK cities!

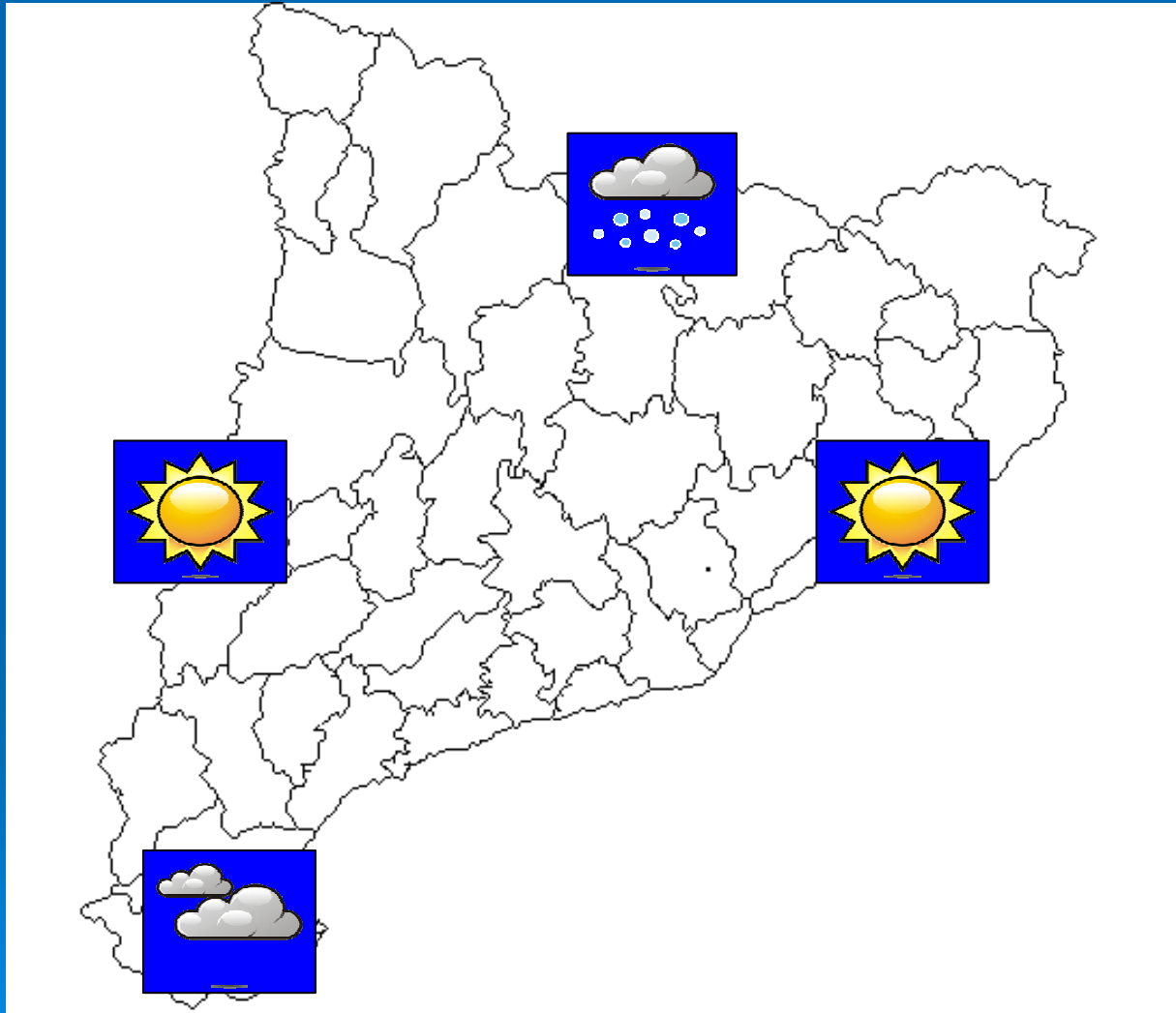


# Where are the UK cities?

<b>London</b> <b>Plymouth</b> <b>Edinburgh</b> <b>Bristol</b> <b>....</b>	<b>is in the</b>	<b>North</b> <b>South</b> <b>Centre</b> <b>East</b> <b>West</b>	<b>of the UK.</b>
---	------------------	---	-------------------



# TV NEWS: The weather in Catalonia.



# TV NEWS: The weather in the UK.

